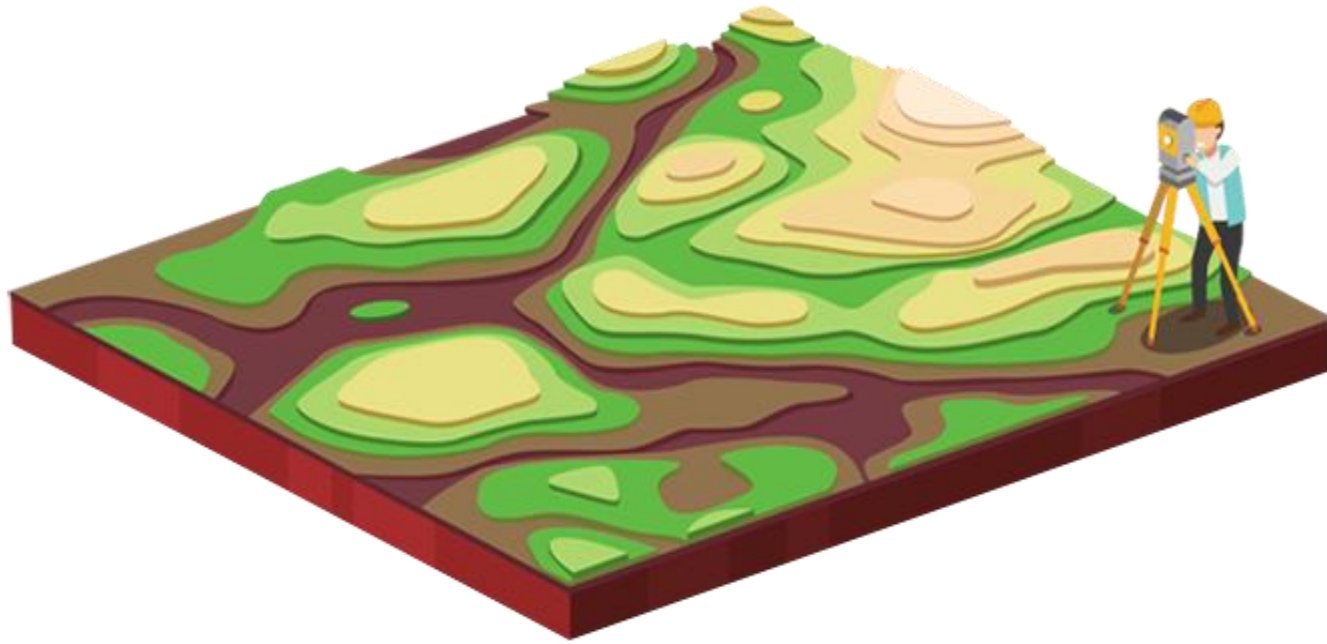


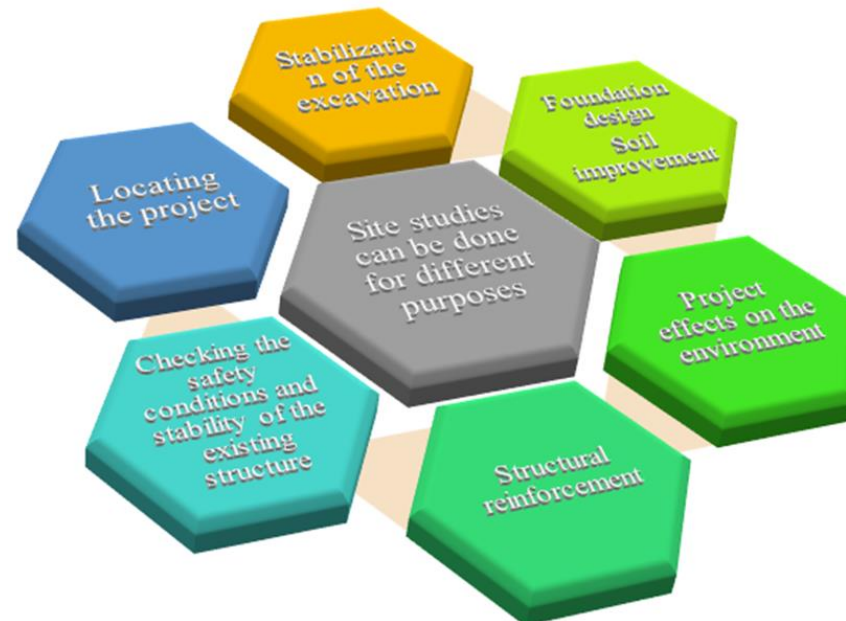
# **Geotechnical Investigations**

Geotechnical investigations are a fundamental part of geotechnical engineering and involve the study and assessment of soil, rock, and groundwater conditions at a particular site. These investigations are conducted to provide critical information for the design, construction, and maintenance of structures such as buildings, bridges, roads, dams, and tunnels.



**Geotechnical Investigations**

Geotechnical investigations aim to characterize the subsurface conditions at a site. This involves collecting soil and rock samples through methods like drilling, test pits, or coring. These samples are then analyzed in a laboratory to determine their physical and mechanical properties, including grain size distribution, moisture content, compaction characteristics, shear strength, compressibility, and permeability.

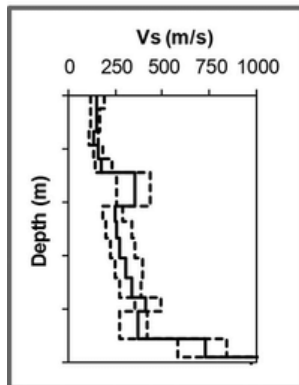


**Geotechnical Investigations**

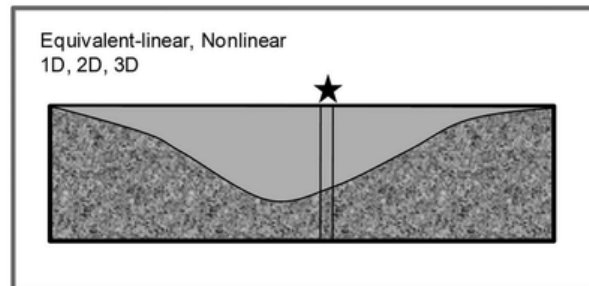
# Seismic Site Characterization:

Seismic site characterization is a geotechnical investigation technique that focuses on assessing the seismic properties of the subsurface at a particular site. It involves studying the response of the ground to seismic waves and providing critical information for seismic hazard assessment, earthquake engineering, and the design of structures in seismically active areas.

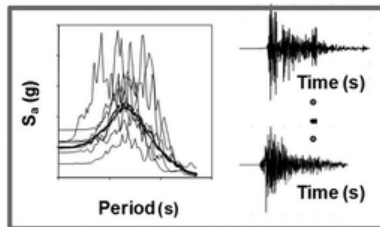
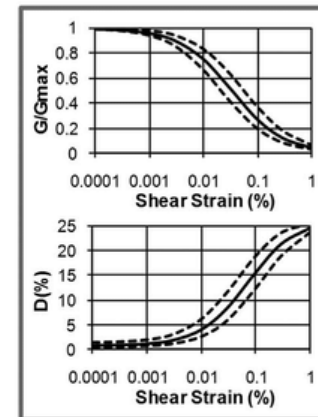
*Shear Wave Velocity Characterization*



*Selection of Method of Analysis*



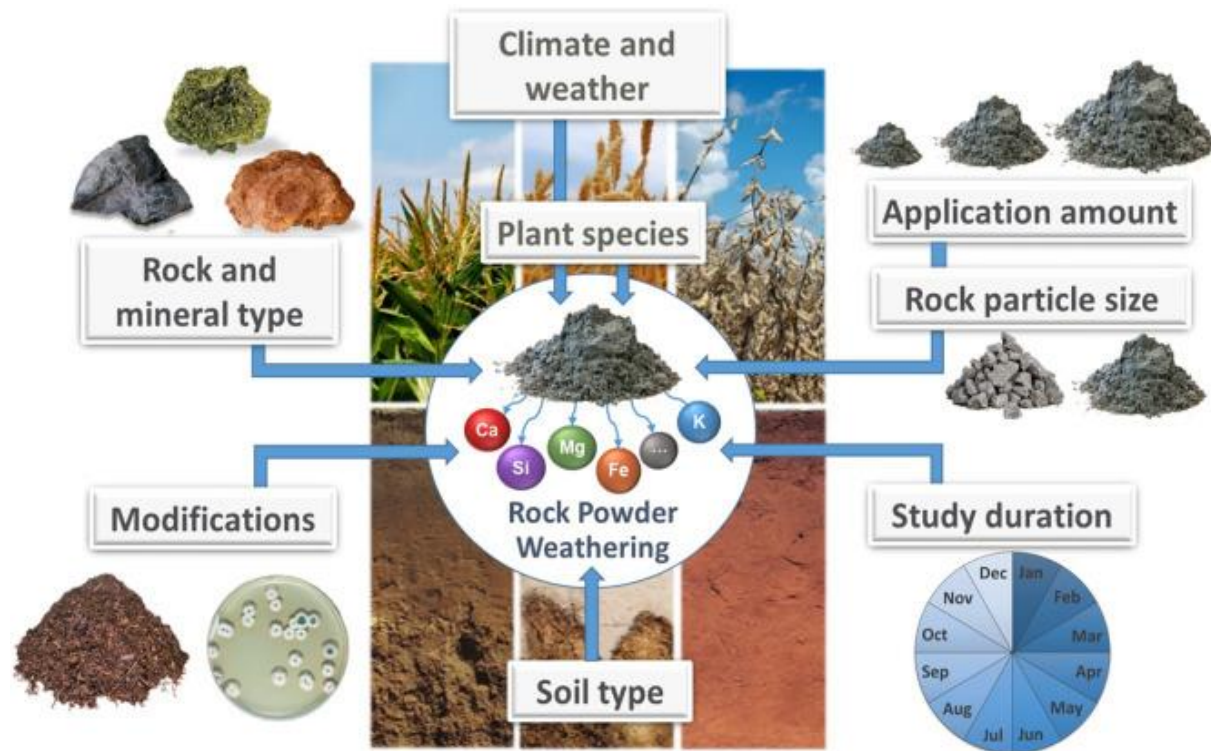
*Nonlinear Property Characterization*



*Specification of Input Motions*

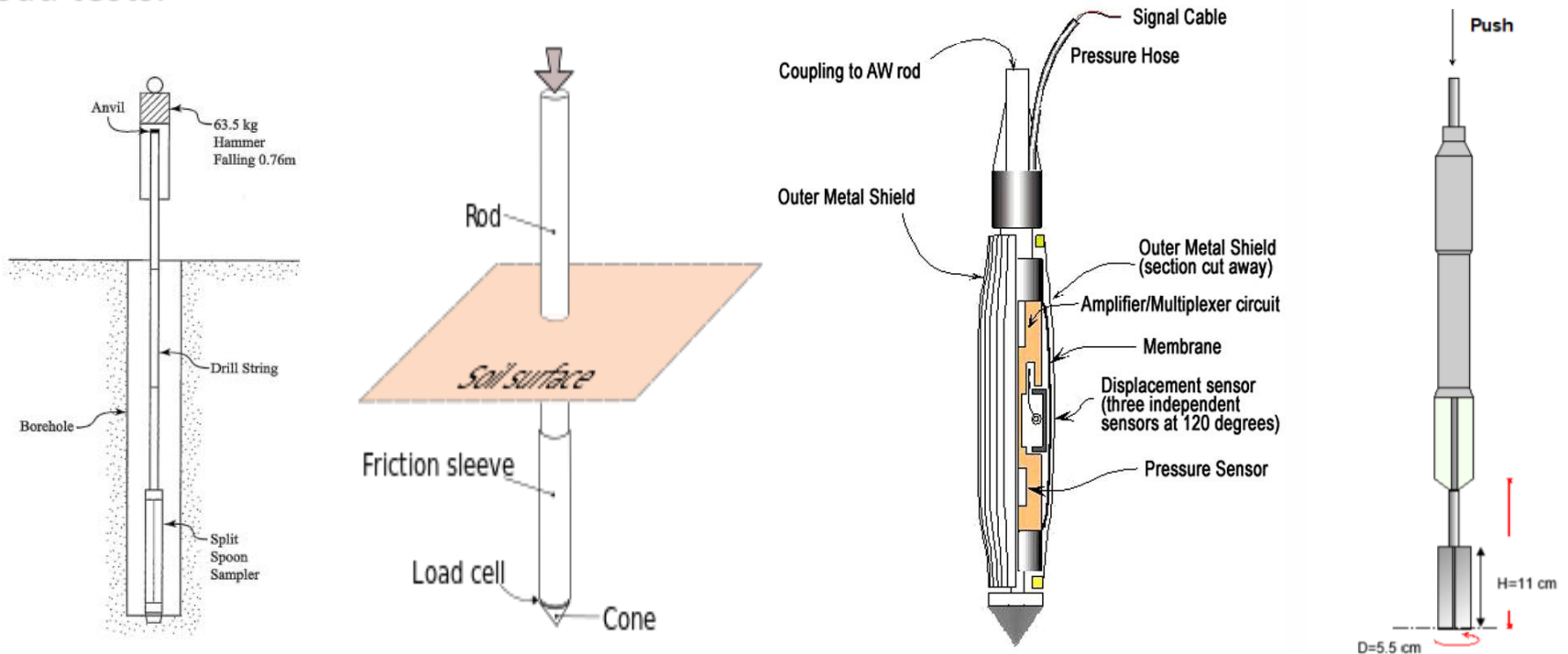
# Soil and Rock Properties Determination:

Determining soil and rock properties is a crucial aspect of geotechnical engineering and geotechnical investigations. These properties provide important information about the behavior and response of soil and rock materials under different loading conditions.



# Field Testing:

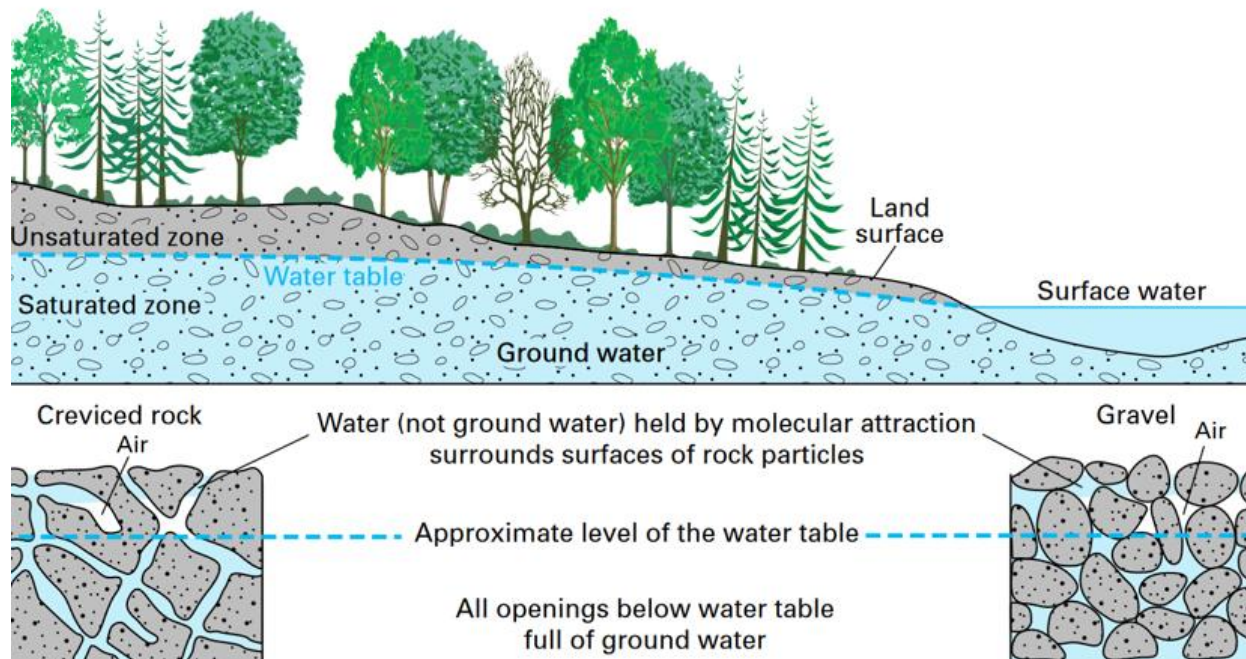
In addition to collecting samples, various field tests are conducted to assess the properties of the soil and rock in situ. Common field tests include standard penetration tests (SPT), cone penetration tests (CPT), pressuremeter tests, vane shear tests, and plate load tests.





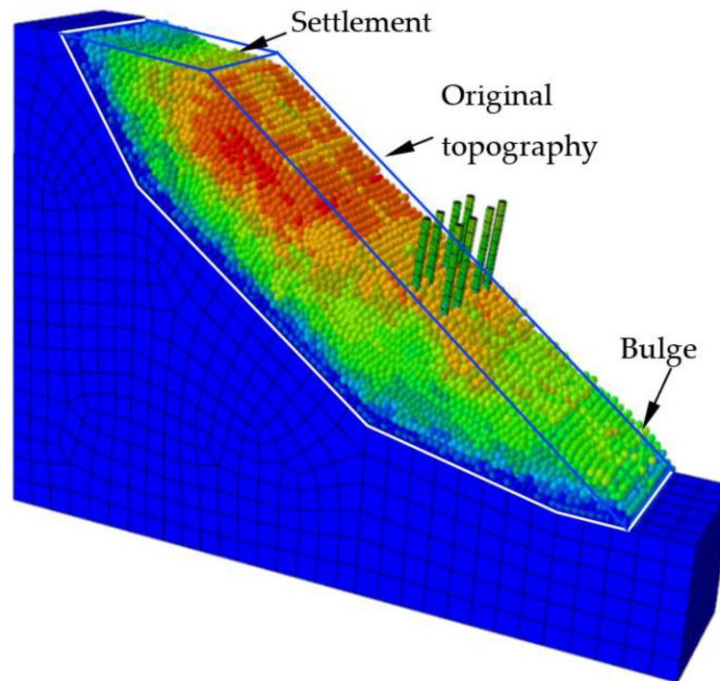
# Groundwater Evaluation:

Geotechnical investigations also involve evaluating groundwater conditions at the site. This includes measuring the depth of the water table, assessing groundwater quality, and determining the hydraulic properties of the soil or rock. Groundwater information is crucial for designing structures with considerations for drainage, seepage, and stability.



# Slope Stability and Settlement Analysis:

Geotechnical investigations assess the stability of slopes and the potential for settlement. This is particularly important for projects involving excavations, embankments, or structures on sloping ground. Techniques such as slope stability analysis, settlement prediction, and ground improvement measures are employed to ensure the safety and performance of the project.





## Geotechnical Report:

The findings of geotechnical investigations are typically compiled into a geotechnical report. This report provides a comprehensive understanding of the subsurface conditions, along with recommendations and design parameters for the proposed project. It serves as a crucial reference for engineers, architects, and construction professionals involved in the project.



**Geotechnical Investigations**